

developed by the



Global Precipitation Measurement Mission

GPM.NASA.GOV / EDUCATION

TWITTER.COM / NASA_RAIN

FACEBOOK.COM / NASA.RAIN

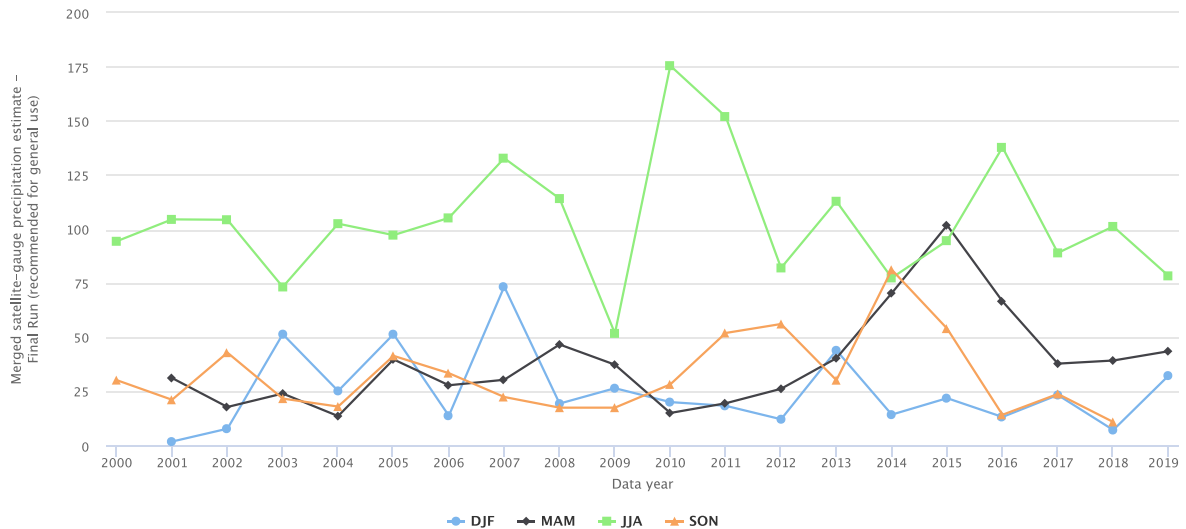
Student Resource- GPM Precipitation Data to Compare/Contrast



Location of Sargodha, Pakistan/ Image credit: Google Maps

Interannual Time Series

Average Merged satellite-gauge precipitation estimate - Final Run (recommended for general use) monthly 0.1 deg. [GPM GPM_3IMERGM v06] mm/month for 2000-Dec - 2019-03-01 00:00:00Z, Region 72.6742E, 32.0859N



Highcharts.com

Global Precipitation Measurement Seasonal Precipitation Data for Sargodha, Pakistan



GPM.NASA.GOV / EDUCATION

developed by the

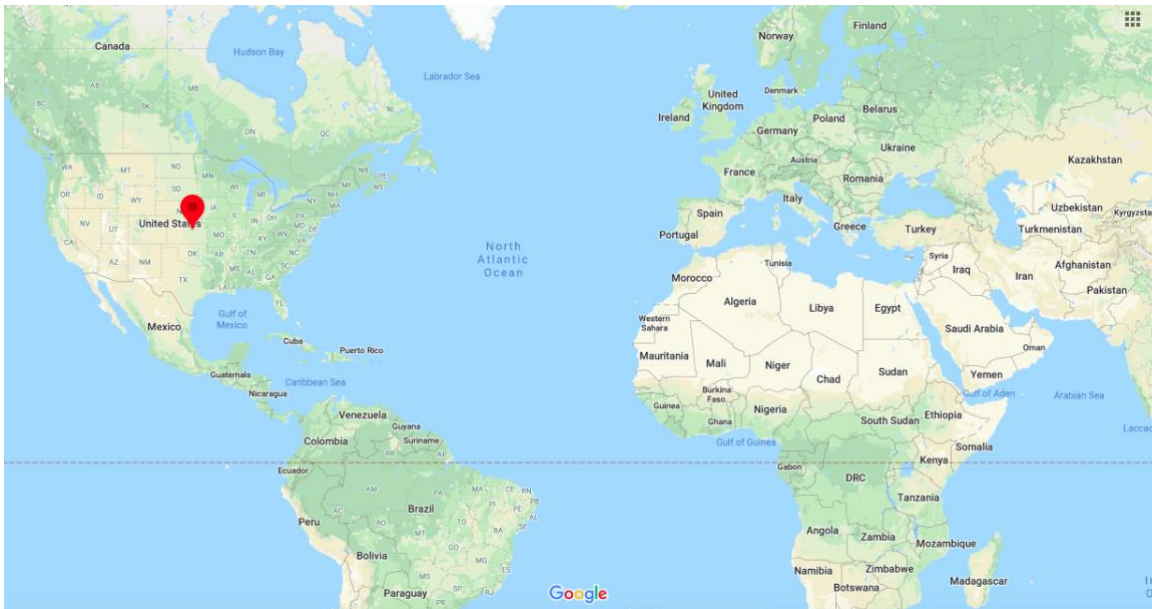


Global Precipitation Measurement Mission

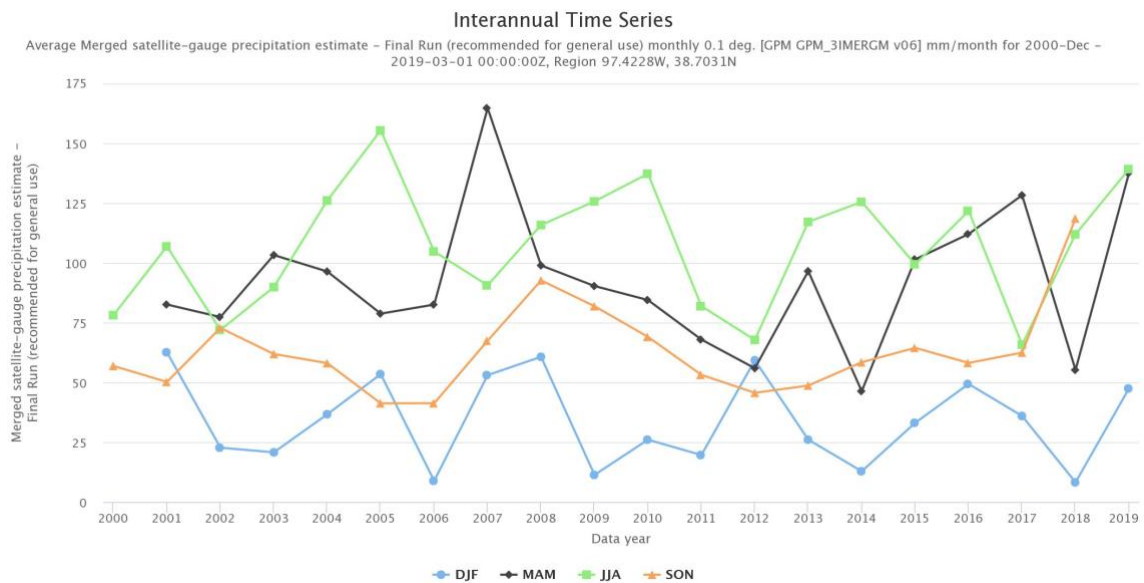
GPM.NASA.GOV / EDUCATION

TWITTER.COM / NASA_RAIN

FACEBOOK.COM / NASA.RAIN



Location of Gypsum, Kansas/ Image credit: Google Maps



Global Precipitation Measurement Seasonal Precipitation Data for Gypsum, Kansas



GPM.NASA.GOV / EDUCATION